


ATTEST:


Secretary of the Board of Education
of the City of Chicago

The President Dr. Bristow, took the Chair and the meeting being called to order there were then:

PRESENT: Mr. Ballis, Mrs. Cox, Dr. Cruz, Mrs. Daley, Father James, Mr. Logan, Prof. Sen, Ms. Vargas, *Mr. Bleicher, and Dr. Bristow - 10

ABSENT: Mr. Bailey, Mrs. Bishop, Ms. Lenane, Rev. Jarrett, Ms. Magaña, and Mrs. Mustafa, - 6

*Mr. Bleicher is an Honorary Member of the Board of Education.

ALSO PRESENT: Mr. Robert Sampieri, Chief Operating Officer, and Ms. Iris Sholder, Attorney.

THE FOLLOWING REPORTS REQUIRE BOARD ACTION

91-0917-ED1

Establish Voting District Boundaries for Multi-Area Schools

THE GENERAL SUPERINTENDENT OF SCHOOLS RECOMMENDS THE FOLLOWING:

Establish voting district boundaries for multi-area schools, as listed in Attachment A, pursuant to Paragraph 34-2.1c of the SCHOOL CODE OF ILLINOIS.

For the purpose of local school council elections, beginning in 1991, the referenced section of the SCHOOL CODE provides, in pertinent part, that the Board shall establish a voting district for each multi-area school, taking into consideration the following criteria:

- i) Previous local attendance area, if any
- ii) Physical characteristics in the surrounding geographic area, including but not limited to, expressways, rapid transit, railroad rights-of-way, rivers, and viaducts
- iii) Established neighborhood and community area boundaries established for other elected offices
- iv) Size of student population, and
- v) Compactness and contiguity of voting district

LSC REVIEW:

The legal requirements were transmitted to each subdistrict superintendent who was responsible for recommending boundaries for multi-area schools within that district in collaboration with the school staff and local school council members. Notices were posted in each multi-area school, sent home with each child enrolled in a multi-area school, and reported on Chicago Access Television.

September 17, 1991

The proposed voting district boundaries for multi-area schools were presented at the August 26th meeting of the Reform Implementation Committee. Public testimony regarding the boundaries was heard on August 26th, September 4th, and September 11th, and Attachment A incorporates the changes that were recommended and approved as a result of those hearings.

AFFIRMATIVE ACTION STATUS:

None.

FINANCIAL:

No cost to the Chicago Public Schools.

PERSONNEL IMPLICATIONS:

None

SUBDISTRICT 1

Beard 4930

Starting at Harlem North to Devon; Devon east to Laramie extended; Laramie south to Lawrence; Lawrence/Gunnison West to starting point.

Edison 2220

Beginning at Ozaham and Oliphant; Northeast to Otsego; Southeast to Olympia; Northeast to the C&NW RR; Southeast to Harlem; South to Kennedy Expy; Northwest to Ozaham (city limits) and North to starting point.

Sayre 5720

Beginning at Harlem and Fullerton; East to CM&STP&P RR; South to Main line of CM&STP&P RR, and follow RR tracks to Austin Blvd.; South to North-West to Harlem-North to starting point

Stock 3770

Beginning at Ozaham-Howard (city limits); East to Harlem (city limits); South to Touhy; West to Ozaham (city limits); North following city limits to starting point

O.A. Thorp

North to Lawrence; East to Cicero; South to Diversey; West to Harlem;

SUBDISTRICT TWO

Courtenay 7910

Beginning at Damen and Montrose East CTA elevated line; North to Wilson Ave.; East to Hermitage; North to Leland; East to Clark; Southeast to Belle Plaines; West to Ashland; South to Irving Park; West to C&NW RR; North to Belle Plaine; West to Wolcott, North to Berteau; North to starting point.

Decatur 2690

Beginning at the corner of Kedzie and Howard Streets (city limits); East on Howard (south side of street) to Western Ave; South on Western (west side of street) to Devon Ave; West on Devon (north side of street) to corner of Kedzie Ave (city limits)

Disney 2600

North Foster; West Damen; South: Diversey; East: Lake Michigan

September 17, 1991

Franklin 3420

Beginning at Sedgwick and North; East to LaSalle; South to Hill (extended); West to Wells; South to Wendell; West to Franklin; North to Division; West Clybourn; Northwest to Goethe; Northeast to Cleveland; North to Evergreen; East to Sedgwick; and North to the starting point

Hawthorne 3850

Beginning at Addison St. and Clark St. Southeast to Aldine; East to Halsted St; South to Belmont Ave.; West to Southport Ave; North to School St.; East to Lakewood; North to Eddy St; East to Racine Ave; North to Addison St.

Inter-American 4990

Beginning at Southport and Grace; East to Sheffield; South to Addison; East to Halsted; South Cornelia; East to Lake Shore Drive; South to Oakdale; West to Commonwealth; South to Diversey; West to Ashland; North to Addison; East to Southport; and North to starting point

LaSalle 4470 (Language)

Beginning at the alley between Howe; Larrabee and Armitage; East to Lake Michigan; South to North Ave; West to Vine; North to Willow; East to the Alley between Howe and Larrabee; North to the starting point

Newberry 5080

Beginning at Fremont and Armitage; West to Larrabee; South to North Ave; West to Sheffield; North to Willow; East to Fremont; North to starting point.

Stone 6070

Beginning Albion and Western; East to the C&NW RR; South to Bryn Mawr; West to Damen; South to Bowmarville; Southwest to line of Balmoral; West to Western, and North to the starting point.

SUBDISTRICT THREE

Near North Special Ed. Center 4975

North Irving Park; South Cermak Road; East Lake Michigan; West Central Avenue

Sabin Magnet 7790

North Diversey; South Washington; East Sedgwick; West Kedzie;

SUBDISTRICT FOUR

Leif Ericson 3240

Beginning at Hamlin and Madison, East to Homan; South to Lexington; West to Central Park; North to Flournoy; West to Independence; North to starting point

Galileo 4165

West Western; North Eisenhower Exprwy; East Kennedy Exprwy; South: Chicago River

Andrew Jackson Language Academy 4665

South Roosevelt Road; North Jackson Blvd.; East Morgan; West Ashland Ave.

Jensen Scholastic Academy 6925

Beginning at Homan and Eisenhower Expressway; East to Kedzie; North to Jackson; East to Sacramento; South to Eisenhower Expressway; East to California; South to Flournoy; West to Francisco; South to Lexington; West to Kedzie; North to alley between Flournoy and Lexington; West to Spaulding; North to Flournoy; West to Homan; North to starting point.

September 17, 1991

Skinner

Beginning at Madison and Ashland (south and east sides of the streets); East of Racine; North to the Congress Express; West to Ashland; North to starting point

Spalding Branch

North Chicago Ave; South Eisenhower; East Chicago River; West Western Ave.

SUBDISTRICT FIVE

Gunsaulus

Extend from West side of California Avenue to Central Park; and from the South side of 42nd Street to 47th St.

Salazar

Beginning at 16th Street/Paulina and the railroad; East to Racine Avenue; South to Cermak Road; West to Blue Island Avenue; Southwest to Western Avenue; North to 16th Street; East to the starting point

Saucedo

North to Roosevelt Road (1200 S); South to Sanitary Canal/Stevenson Expressway; West to Pulaski Road (4000 W); East to Ashland Avenue (1600 W)

Pershing

North 22nd Street; South to 35th Street; East to Lake Michigan; West to Michigan Ave.

Murray Language

North to 47th Street; East to Lake Michigan; South to The Midway (60th Street); West to Cottage Grove Ave.

Mark Sheridan

Dan Ryan to the East; Archer Avenue to the North; 39th Street to the South; Ashland to the West.

SUBDISTRICT SEVEN

Lenart

Starting at 8300 South Pulaski; South to 87th Street; West to Cicero; North to 84th Place; East to Knox Avenue; North to 83rd Place, East to Scottsdale; North to 83rd Street; and East to starting point.

Owen Scholastic

Starting at 79th Street and Kedzie; South to 87th Street; West to Central Park; North to 83rd Street at Wabash R.R.; Northeast along Wabash R.R. to start.

SUBDISTRICT EIGHT

Beasley

North to 39th Street; West to Ashland; South to 63rd Street; East to Lake Michigan

SUBDISTRICT NINE

Davis Dev. Center

North to 79th Street; South to 103rd; West to Cottage Grove; East to Lake Michigan

September 17, 1991

Black Magnet

North to 71st Street; West to State; East to Lake Michigan; South to 111th Street

Buckingham

East Lake Michigan; North to 71st Street; South to 106th Street; West to Cottage Grove

Burnside

beginning at Eberhart Avenue and 89th Street; East to Cottage Grove Avenue; South to 91st Street; East to IC Railroad; Southwest to 95th Street; West to Martin Luther King Drive; North to 89th Place; East to Eberhart Avenue North to starting point.

McDade

Beginning at State Street and 83rd Street; East to King Drive; South to 95th Street; West to State Street; North to starting point.

SUBDISTRICT TEN

Keller Gifted

North to 87th Street; South to City limits; East to Halsted Street; West to Pulaski Ave.

Poe

North to 103rd Street; South to 107th street; East to Doty; and West to Cottage Grove.

Turner - Drew

Starting at the intersection of the CRI Railroad and C & WI Railroad; East to Wentworth Avenue; South to 97th Street; West to C & WI Railroad; North to starting point.

Vandepoel

Beginning at the Metra R.R. (Formerly Suburban Rock Island); and 93rd Street; East to Vanderpoel Avenue; North to 92nd Street; East to Ashland Avenue; South to 94th Street; East to Loomis; South to 95th; West to Winston; Southeast to 100th Place; West to Metra R.R.; North to 98th Street; West to Damen; North to 97th Street; West to Hoyne; North to 95th; East to Metra tracks; North to starting point.

DISTRICT ELEVEN

Chicago Agricultural

South boundary to the city limits; West boundary to the city limits as far north as 79th St.; North boundary south edge of 79th street to the Dan Ryan Expressway; Dan Ryan to 83rd Street to Stony Island; East Boundary, Stony Island from 83rd to the south edge of the city.

Chicago Vocational

North to 71st Street ; West to Cottage Grove Ave.; South to 103rd Street; East to Commercial Ave.

Cregier

North to CNW/Lake Street; South to Roosevelt Road; East to Lake Michigan; West to 4000 West

Dunbar Vocational

South to 51st Street, North to Eisenhower, West to Dan Ryan, East to Lake

Flower Vocational High School

North to North Ave.; South to Roosevelt Road; East to Western Ave.; West to Laramie

September 17, 1991

Graham Training Center

North to Madison Street; South to 63rd Street; East to Lake Michigan; West to City Limits

Hirsch Metropolitan

63rd Street on the North; to Ashland on the West; to 103rd Street on the South; to Yates on the East to 87th; to Lake Michigan to 63rd on the North.

Jones Metropolitan

East to Lake Michigan; North to North Avenue; South to Cermak; West to Western Avenue

Lane Technical High School

East to Ashland Ave.; West to Pulaski Road; North to Foster Ave.; South to Roosevelt Road

Lindblom Technical

North boundary to 55th Street; East Boundary to Halsted; South Boundary to 71st Street; West Boundary - Western Avenue.

Near North Career

East to Lake Michigan; South to Ohio Street; North to Fullerton Ave.; West to Ashland Ave.

Northside Learning Center

North to City limits; South to Madison Street; East to Lake Michigan; West to City Limits

Prosser Vocational

West to Harlem; South to Madison Ave.; East to Damen; North to Belmont

Richards Vocational

Beginning at the intersection of Pulaski Road and the Stevenson Expressway; East to the Dan Ryan Expressway; South to 79th Street; West to Pulaski Road; and North to the Stevenson Expressway

Simeon Vocational

South to 111th Street; North to 79th Street; East to Jeffrey Ave.; West to Ashland Ave

Spaulding

East to Chicago River; West to Western Ave.; North to Chicago Ave.; South to Eisenhower

South Side Learning Center

North to 63rd Street; South to City Limits; East to Lake Michigan/City Limits; West to City Limits

Von Steuben

South to Irving Park Rd.; North to Touhy; West to Cicero; East to Damen

Westinghouse Vocational

East to Western Ave.; West to Cicero Ave.; North to North Ave.; South to Roosevelt Road

Wilson Occupational

Beginning at Devon and Harlem Avenues; East on Devon to Pulaski; South to Fullerton; West to Grand; Northwest to Harlem; North

Young Magnet

(East) Lake Michigan on the East; (South) 35th Street from Lake Michigan; West to Western Avenue; (West) Western Avenue North to 16th Street, (West) 16th Street West to Central Park Avenue; (North) Central Park Avenue to Chicago Avenue; (East) Chicago Avenue East to Lake Michigan

91-0917-ED2

**ADJUST ATTENDANCE AREAS FOR KILMER ELEMENTARY SCHOOL
AND FIELD ELEMENTARY SCHOOL**

THE GENERAL SUPERINTENDENT RECOMMENDS:

the adjustment of the attendance boundaries for the Kilmer and Field Elementary Schools located in Subdistrict Two. This adjustment will amend Board Report 82-117-10 to correct an inaccurate description and comply with Board practices.

DESCRIPTION:

Corrected School Boundaries for Unit 4300, Kilmer School

Beginning at Hoyne and Albion
East to the C & NW RR (at Ravenswood)
North to Pratt
East to Clark
North to Clark to the Alley Between Pratt and Farwell (6820) to
CTA tracks North to Farwell
East to Lake Michigan (**Southside of Farwell, odd, to Kilmer**)
South to Arthur (extended)
West on Arthur to the to the C & NW RR (at Ravenswood)
South to Devon
West to Hoyne
North to Starting Point

Proposed School Boundaries for Unit 3350, Field School

Beginning at C&NW RR and Chase
East to Lake Michigan including both sides of Chase
South to Farwell
East to CTA tracks (Northside to Farwell to Field)
South to the alley between Pratt and Farwell (6820 North)
West to Clark
South to Pratt
West to the C&NW RR
North to starting point

AFFIRMATIVE ACTION STATUS:

None

LSC REVIEW:

None

FINANCIAL:

None

September 17, 1991

**ADJUST ATTENDANCE AREAS FOR KILMER ELEMENTARY SCHOOL AND FIELD
ELEMENTARY SCHOOL**

THE GENERAL SUPERINTENDENT RECOMMENDS:

the adjustment of the attendance boundaries for the Kilmer and Field Elementary Schools located in Subdistrict Two. This adjustment will amend Board Report 82-117-10 to correct an inaccurate description and comply with Board practices.

Description:

Corrected School Boundaries for Unit 4300, Kilmer School

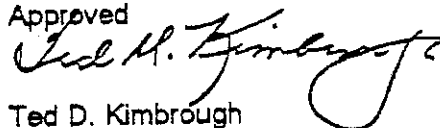
Beginning at Hoyne and Albion
 East to the C & NW RR (at Ravenswood)
 North to Pratt
 East to Clark
 North on Clark to the Alley Between Pratt and Farwell (6820) to CTA tracks
North to Farwell
 East to Lake Michigan (Southside of Farwell, odd, to Kilmer)
 South to Arthur (extended)
 West on Arthur to the to the C & NW RR (at Ravenswood)
 South to Devon
 West to Hoyne
 North to Starting Point

Proposed School Boundaries for Unit 3350, Field School


Beginning at C&NW RR and Chase
 East to Lake Michigan including both sides of Chase
 South to Farwell
 East to CTA tracks (Northside to Farwell to Field)
 South to the alley between Pratt and Farwell (6820 North)
 West to Clark
 South to Pratt
 West to the C&NW RR
 North to starting point

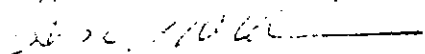
AFFIRMATIVE ACTION STATUS: None
 LSC REVIEW: None
 FINANCIAL: None
 PERSONNEL IMPLICATIONS: None
 REVIEWED BY REFORM IMPLEMENTATION COMMITTEE: September 11, 1991

Approved



Ted D. Kimbrough
 General Superintendent of Schools

Approved to legal form 


 Iris E. Sholder

September 17, 1991

91-0917-ED1

Establish Voting District Boundaries for Multi-Area Schools

THE GENERAL SUPERINTENDENT OF SCHOOLS RECOMMENDS THE FOLLOWING:

Establish voting district boundaries for multi-area schools, as listed in Attachment A, pursuant to Paragraph 34-2 of the SCHOOL CODE OF ILLINOIS.

For the purpose of local school council elections, beginning in 1991, the referenced section of the SCHOOL CODE provides, in pertinent part, that the Board shall establish a voting district for each multi-area school, taking into consideration the following criteria:

- i) Previous local attendance area, if any;
- ii) Physical characteristics in the surrounding geographic area, including but not limited to, expressways, rapid transit, railroad rights-of-way, rivers, and viaducts;
- iii) Established neighborhood and community area boundaries established for other elected offices;
- iv) Size of student population; and
- v) Compactness and contiguity of voting district.

LSC REVIEW:

The legal requirements were transmitted to each subdistrict superintendent who was responsible for recommending boundaries for multi-area schools within that district in collaboration with the school staff and local school council members. Notices were posted in each multi-area school, sent home with each child enrolled in a multi-area school, and reported on Chicago Access Television.

The proposed voting district boundaries for multi-area schools were presented at the August 26th meeting of the Reform Implementation Committee. Public testimony regarding the boundaries was heard on August 26th, September 4th, and September 11th, and Attachment A incorporates the changes that were recommended and approved as a result of those hearings.

AFFIRMATIVE ACTION STATUS:

None.

FINANCIAL:

No cost to the Chicago Public Schools.

PERSONNEL IMPLICATIONS:

None.

Respectfully submitted,

Ted D. Kimbrough

TED D. KIMBROUGH
General Superintendent of Schools

Approved as to Legal Form: *fop*

IRIS E. SHOLDER
Attorney

ESTABLISHED VOTING DISTRICT BOUNDARIES MULTI-AREA SCHOOLS (91-0917-ED1)

SUBDISTRICT ONE

Beard

Starting at Harlem North to Devon,
Devon east to Laramie extended
Laramie south to Lawrence,
Lawrence/Gunnison West to starting point.

Edison

Beginning at Ozanam and Oliphant
Northeast to Otsego
Southeast to Olympia
Northeast to the C&NW RR
Southeast to Harlem
South to Kennedy Expy
Northwest to Ozanam (city limits) and
North to starting point.

Savre

Beginning at Harlem and Fullerton-East to CM&STP&P RR
South to Main line of CM&STP&P RR and follow RR tracks to
Austin Blvd. South to North-West to Harlem-North to starting
point

Stock

Beginning at Ozanam-Howard (city limits)
East to Harlem (city limits)
South to Touhy
West to Ozanam (city limits)
North following city limits to starting point

O.A. Thorp

North to Lawrence,
East to Cicero,
South to Diversey,
West to Harlem;

SUBDISTRICT TWO

Courtenay

Beginning at Damen and Montrose East CTA elevated line
North to Wilson Ave, East to Hermitage; North to Leland; East
to Clark; Southeast to Belle Plaine; West to Ashland; South to
Irving Park; West to C&NW RR; North to Belle Plaine; West
to Wolcott; North to Berseau; North to starting point.

Decatur

Beginning at the corner of Kedzie and Howard Streets (city
limits)
East on Howard (south side of street) to Western Ave
South on Western (west side of street) to Devon Ave
West on Devon (north side of street) to corner of Kedzie Ave
(city limits)

Disney

North: Foster
West: Damen
South: Diversey
East: Lake Michigan

Franklin

Beginning at Sedgwick and North, East to LaSalle, South to
Hill (extended), West to Wells, South to Wendell, West to
Franklin, North to Division, West Clybourn, Northwest to
Goethe, Northeast to Cleveland, North to Evergreen, East to
Sedgwick, and North to the starting point.

Hawthorne

Beginning at Addison St and Clark St; Southeast to Aldine;
East to Halsted St; South to Belmont Ave, West to Southport
Ave; North to School St; East to Lakewood; North to Eddy St;
East to Racine Ave; North to Addison St

Inter-American

Beginning at Southport and Grace, East to Sheffield, South to
Addison, East to Halsted, South Cornelia, East to Lake Shore
Drive, South to Oakdale, West to Commonwealth, South to
Diversey, West to Ashland, North to Addison, East to
Southport North to starting point

LaSalle

Beginning at the alley between Howe, Larrabee and
Armitage; East to Lake Michigan; South to North Ave; West
to Vine
North to Willow; East to the Alley between Howe and
Larrabee North to the starting point

Newberry

Beginning at Fremont and Armitage
West to Larrabee
South to North Ave
West to Sheffield
North to Willow
East to Fremont
North to starting point.

Stone

Beginning Albion and Western
East to the C&NW RR
South to Bryn Mawr
West to Damen, South to Bowmanville
Southwest to line of Balmoral
West to Western and North to the starting point.

SUBDISTRICT THREE

Near North Special Ed. Center

North: Irving Park
South: Cermak Road
East: Lake Michigan
West: Central Avenue

Sabin Magnet

North: Diversey
South: Washington
East: Sedgwick
West: Kedzie

SUBDISTRICT FOUR

Leif Ericson

Beginning at Hamlin and Madison, East to Homan, South to Lexington, West to Central Park, North to Flournoy, West to Independence, North to starting point

Galleo

West: Western
North: Eisenhower Exprwy
East: Kennedy Exprwy
South: Chicago River

Andrew Jackson Language Academy

South: Roosevelt Road
North: Jackson Blvd
East: Morgan
West: Ashland Ave.

Jensen Scholastic Academy

Beginning at Homan and Eisenhower Expressway, East to Kedzie, North to Jackson, East to Sacramento, South to Eisenhower Expressway, East to California, South to Flournoy, West to Francisco, South to Lexington, West to Kedzie, North to alley between Flournoy and Lexington, West to Spaulding, North to Flournoy, West to Homan, North to starting point.

Skinner

Beginning at Madison and Ashland (south and east sides of the streets) East of Racine North to the Congress Express West to Ashland, North to starting point

Spalding Branch

North: Chicago Ave
South: Eisenhower
East: Chicago River
West: Western Ave.

SUBDISTRICT FIVE

Gunsaulus

Extend from the West side of California Avenue to Central Park and from the South side of 42nd Street to 47th st.

Salazar

Beginning at 16th Street/Paulina and the railroad, East to Racine Ave., South to Cermak Road, West to Blue Island Avenue, Southwest to Western Avenue, North to 16th Street, East to the starting point.

Saucedo

North - Roosevelt Road (1200 S)
South - Sanitary Canal/Stevenson Expressway
West - Pulaski Road (4000 W)
East - Ashland Avenue (1600 W)

SUBDISTRICT SIX

Pershing

North: 22nd Street
South: 35th Street
East: Lake Michigan
West: Michigan Ave.

Murray Language

North - 47th Street
East - Lake Michigan
South - The Midway (60th Street)
West - Cottage Grove Ave.

Mark Sheridan

Dan Ryan to the East
Archer Avenue to the North
39th Street to the South
Ashland to the West.

SUBDISTRICT SEVEN

Lenart

Starting at 8300 South Pulaski, South to 87th Street, West to Cicero, North to 84th Place, East to Knox Avenue, North to 83rd Place, East to Scottsdale, North to 83rd Street, and East to starting point.

Owen Scholastic

Starting at 79th Street and Kedzie, South to 87th Street, West to Central Park, North to 83rd Street at Wabash R.R., Northeast along Wabash R.R. to start.

SUBDISTRICT EIGHT

Beasley

North: 39th Street
West: Ashland
South: 63rd Street
East: Lake Michigan

SUBDISTRICT NINE

Davis Dev. Center

North: 79th Street
South: 103rd
West: Cottage Grove
East: Lake Michigan

Black Magnet

North: 71st Street
West: State
East: Lake Michigan
South: 111th Street

Buckingham

East: Lake Michigan
North: 71st Street
South: 106th Street
West: Cottage Grove

Burnside

Beginning at Eberhart Avenue and 89th Street; East to Cottage Grove Avenue; South to 91st Street; East to IC Railroad Southwest to 85th Street; West to Martin Luther King Drive. North to 89th Place East to Eberhart Avenue North to starting point.

McDade

Beginning at State Street and 83rd Street East to King Drive. South to 95th Street, West to State Street North to starting point.

SUBDISTRICT TEN

Keller Gifted

North: 87th Street
South: City limits
East: Halsted Street
West: Pulaski Ave.

Poe

North to 103rd Street, South to 107th street, East to Doty and West to Cottage Grove.

Turner - Drew

Starting at the intersection of the CRI Railroad and C & WI Railroad East to Wentworth Avenue; South to 97th Street; West to C & WI Railroad; North to starting point.

Vanderpoel

Beginning at the Metra R.R. (Formerly Suburban Rock Island) and 93rd Street. East to Vanderpoel Avenue, North to 92nd Street, East to Ashland Avenue, South to 94th Street, East to Loomis, South to 95th, West to Winston, Southeast to 100th Place, West to Metra R.R., North to 98th Street, West to Damen, North to 97th Street, West to Hoyne, North to 95th, East to Metra tracks. North to starting point.

DISTRICT ELEVEN

Chicago Agricultural

South boundary-to the city limits, West boundary-to the city limits as far north as 79th St. North boundary south edge of 79th street to the Dan Ryan Expressway Dan Ryan to 83rd Street to Stony Island East Boundary- Stony Island from 83rd to the south edge of the city.

Chicago Vocational

North: 71 st Street
West: Cottage Grove Ave.
South: 103rd Street
East: Commercial Ave.

Creoler

North - CNW/Lake Street,
South - Roosevelt Road,
East - Lake Michigan,
West - 4000 West

Dunbar Vocational

South -51st Street
North - Eisenhower
West - Dan Ryan
East - Lake

Flower Vocational High School

North: North Ave.
South: Roosevelt Road
East: Western Ave.
West: Laramie

Graham Training Center

North: Madison Street
South: 63rd Street
East: Lake Michigan
West: City Limits

Hirsch Metropolitan

63rd Street on the North; to Ashland on the West; to 103rd Street on the South; to Yates on the East to 87th; to Lake Michigan to 63rd on the North.

Jones Metropolitan

East to Lake Michigan.
North to North Avenue.
South to Cermak,
West to Western Avenue

Lane Technical High School

East: Ashland Ave.
West: Pulaski Road
North: Foster Ave.
South: Roosevelt Road

Lindblom Technical

North boundary - 55th Street
East Boundary - Halsted
South Boundary - 71st Street
West Boundary - Western Avenue.

Near North Career

East: Lake Michigan
South: Ohio Street
North: Fullerton Ave.
West: Ashland Ave.

Northside Learning Center

North: City Limits
South: Madison Street
East: Lake Michigan
West: City Limits

Prosser Vocational

West: Harlem
South: Madison Ave.
East: Damen
North: Belmont

Richards Vocational

Beginning at the intersection of Pulaski Road and the Stevenson Expressway, East to the Dan Ryan Expressway, South to 79th Street, West to Pulaski Road, and North to the Stevenson Expressway.

Simeon Vocational

South: 111th Street
North: 79th Street
East: Jeffrey Ave.
West: Ashland Ave

Spaulding

East - Chicago River
West - Western Ave.
North - Chicago Ave.
South - Eisenhower

South Side Learning Center

North: 63rd Street
South: City Limits
East: Lake Michigan/City Limits
West: City Limits

Von Steuben

South to Irving Park Rd.,
North to Touhy,
West to Cicero,
East to Damen

Westinghouse Vocational

East: Western Ave.,
West: Cicero Ave.,
North: North Ave.,
South: Roosevelt Rd

Wilson Occupational

Beginning at Devon and Harlem Avenues, East on Devon to Pulaski, South to Fullerton, West to Grand, Northwest to Harlem, North

Young Magnet

(East) Lake Michigan on the East
(South) 35th Street from Lake Michigan West to Western Avenue
(West) Western Avenue North to 18th Street
(West) 16th Street West to Central Park Avenue
(North) Central Park Avenue to Chicago Avenue
(East) Chicago Avenue East to Lake Michigan